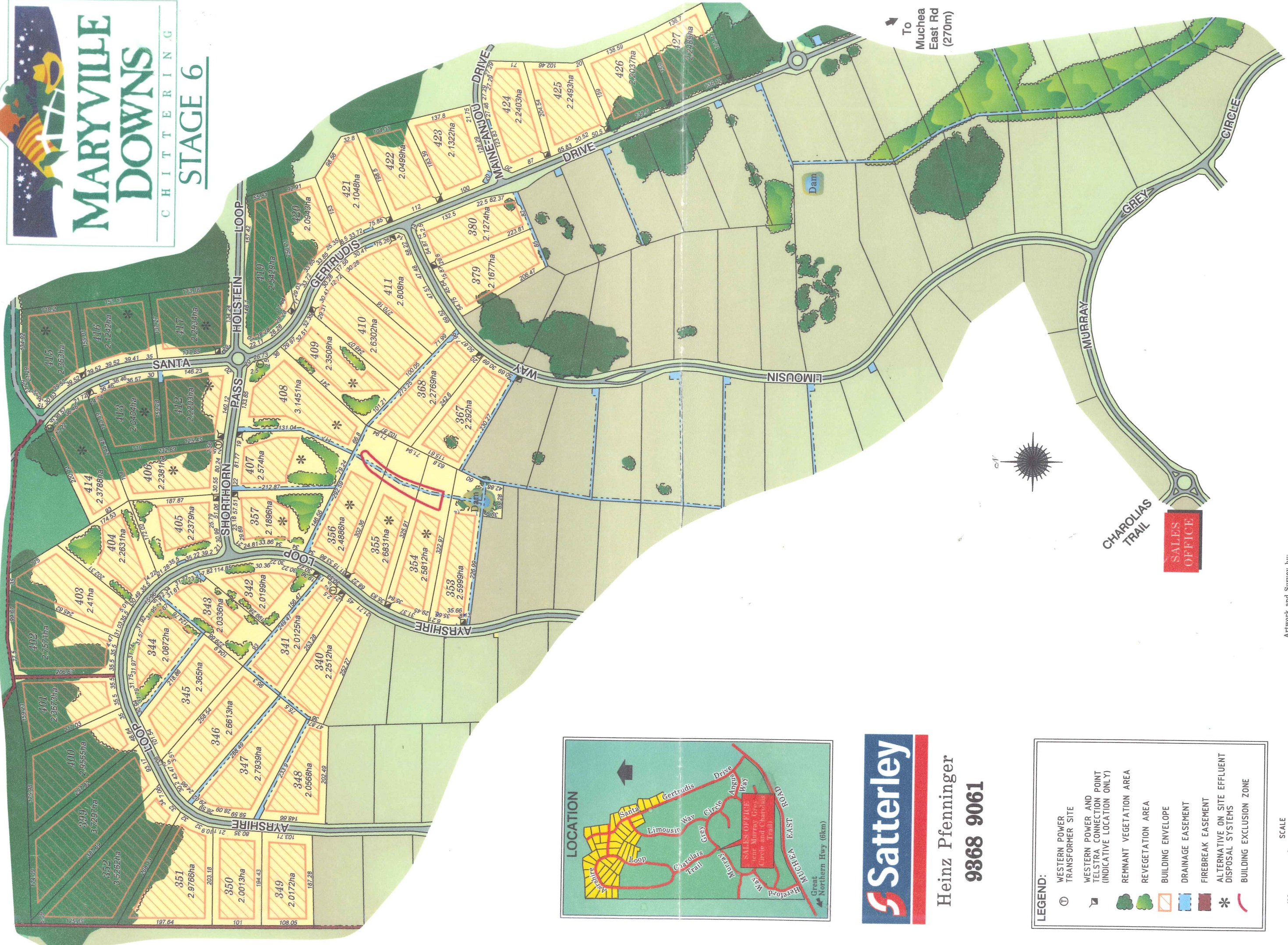


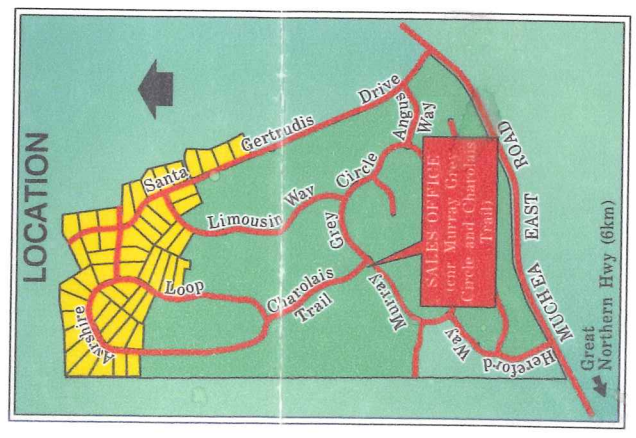


MARYVILLE DOWNS

CHITTERING
STAGE 6



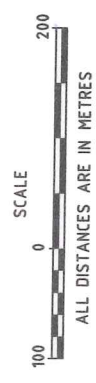
To
Muchea
East Rd
(270m)



Heinz Pfenninger
9368 9061

LEGEND:

	WESTERN POWER SITE TRANSFORMER SITE
	WESTERN POWER AND TELSTRA CONNECTION POINT (INDICATIVE LOCATION ONLY)
	REMNANT VEGETATION AREA
	REVEGETATION AREA
	BUILDING ENVELOPE
	DRAINAGE EASEMENT
	FIREBREAK EASEMENT
	ALTERNATIVE ON SITE EFFLUENT DISPOSAL SYSTEMS
	BUILDING EXCLUSION ZONE



Dimensions shown are subject to survey and registration of Survey Documents at the Office of Titles.

Artwork and Survey by:
McMULLEN NOLAN
And Partners Surveyors Pty Ltd
P.O. Box 117, South Perth, W.A. 6951. Phone: 9474 0099, Fax: 9474 0993
E-Mail: enquiries@mcmlennolan.com.au, Website: www.mcmlennolan.com.au
MAPS Ref:- 911185a-57d.dgn Date:- 20/06/2003

The particulars set out on this plan, including use and dimensions, are for guidance and shall not be taken as representations or warranties by the Vendor or its Agents and a purchaser should satisfy itself by inspection and enquiry as to the correctness of each item.