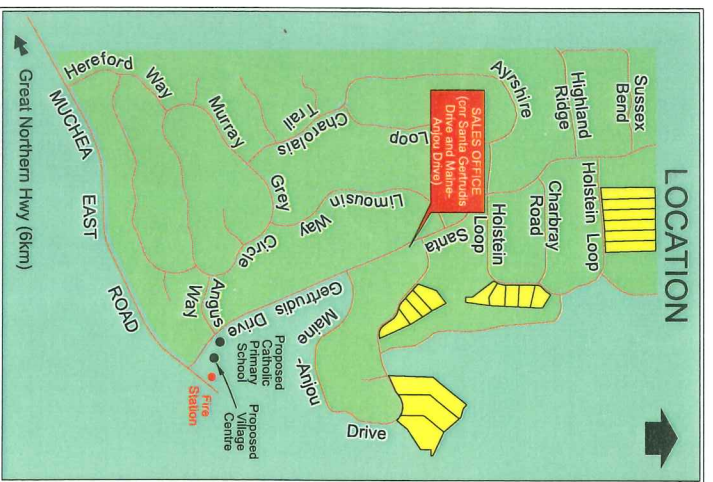
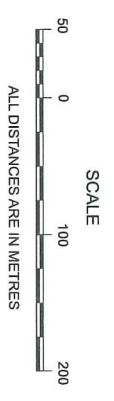

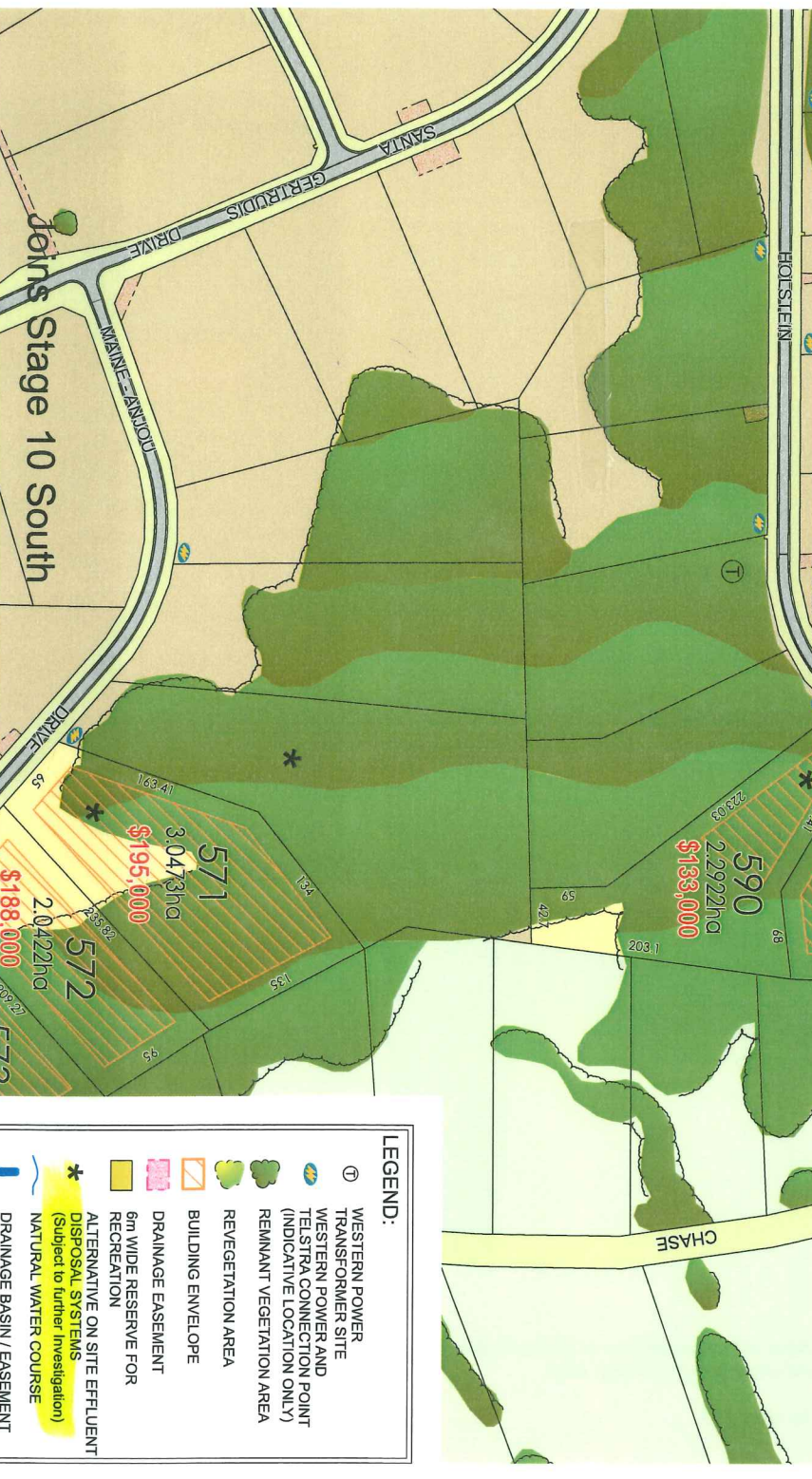


Stage 10 North



Don Mountford
9368 9061



LEGEND:

- ① WESTERN POWER TRANSFORMER SITE
- ⊕ WESTERN POWER AND TELLTRA CONNECTION POINT (INDICATIVE LOCATION ONLY)
- REMANANT VEGETATION AREA
- REVEGETATION AREA
- BUILDING ENVELOPE
- DRAINAGE EASEMENT
- 6m WIDE RESERVE FOR RECREATION
- * ALTERNATIVE ON SITE EFFLUENT DISPOSAL SYSTEMS (Subject to further investigation)
- ~ NATURAL WATER COURSE
- DRAINAGE BASIN / EASEMENT
- S SOLD LOTS

The particulars set out on this plan, including use and dimensions, are for guidance and shall not be taken as representations or warranties by the Vendor or its Agents and a purchaser should satisfy itself by inspection and enquiry as to the correctness of each item.

Road Names are preliminary and subject to DL approval. Prices subject to change.
Dimensions shown are subject to survey and registration of Survey Documents at the Office of Titles.

McMULLENOLAN SURVEYORS
P.O. Box 117 South Bath, W.A. 6511. Phone: 9424099, Fax: 9424095
Email: mcmmullenolan@westnet.com.au Website: www.mcmmullenolan.com.au
MAPS Ref: 9111850-084f Date: 28/07/2005